

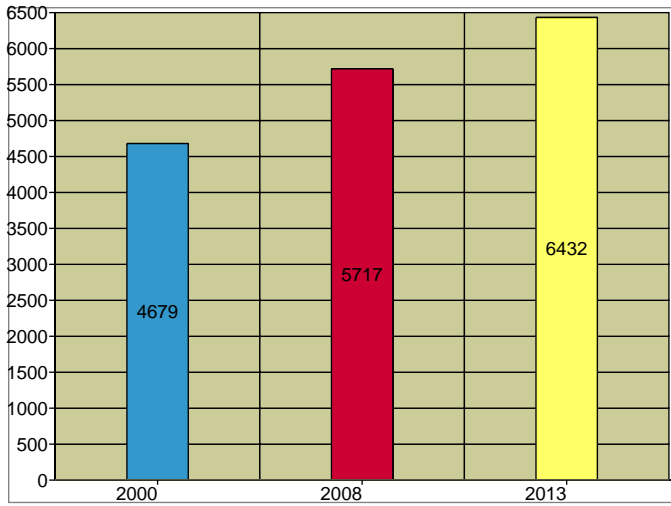
Latitude: 31.9964

Longitude: -81.2631

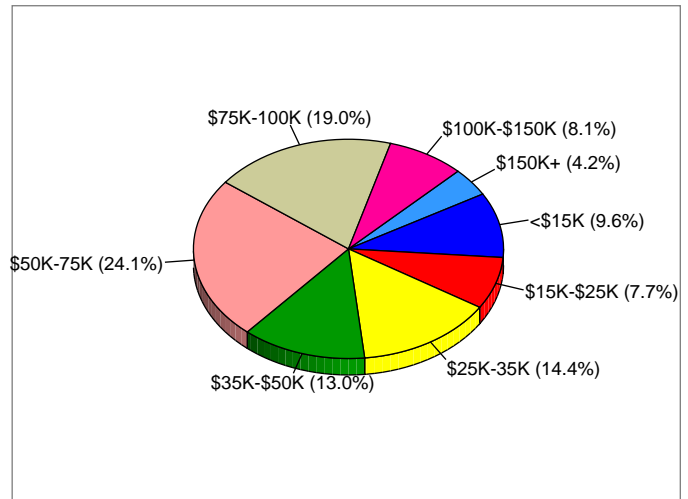
Radius: 3.0 miles

Site Type: Radius

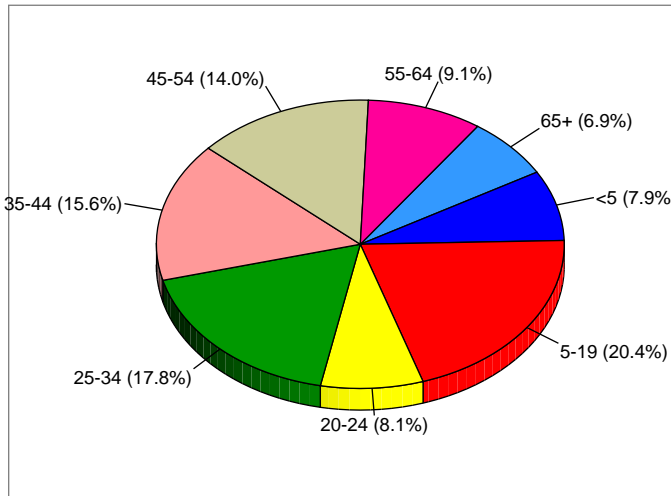
Households



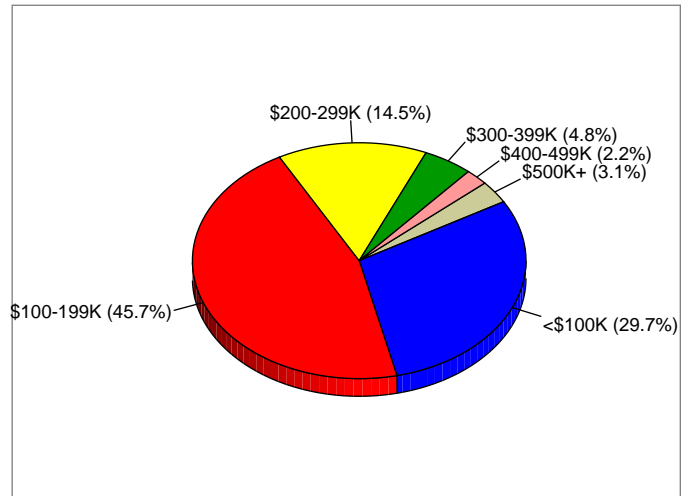
2008 Households by Income



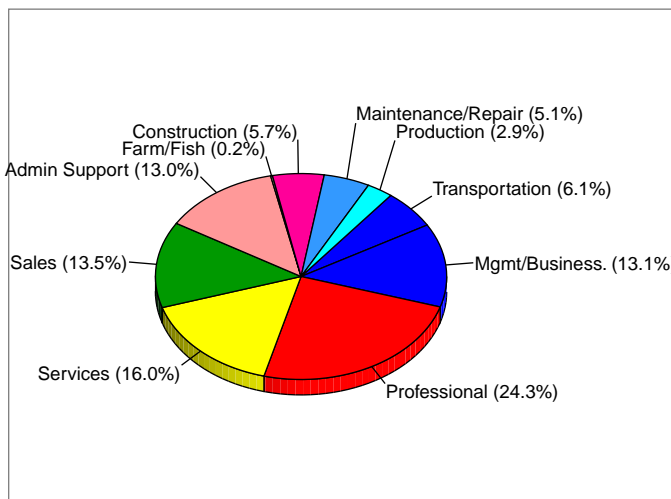
2008 Population by Age



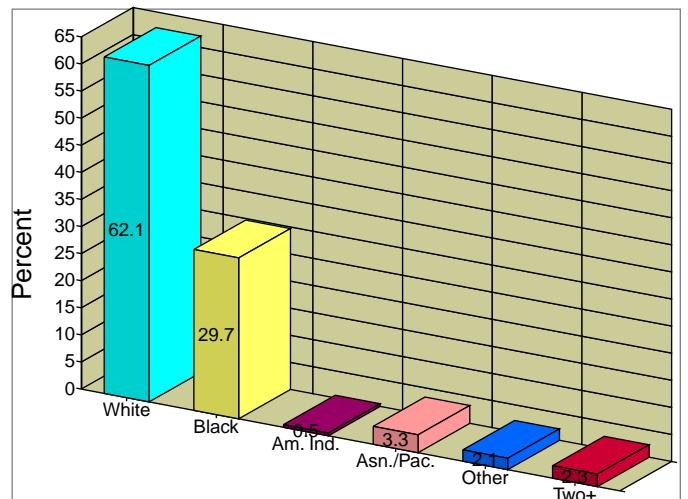
2008 Owner Occupied HUs by Value



2008 Employed 16+ by Occupation



2008 Population by Race



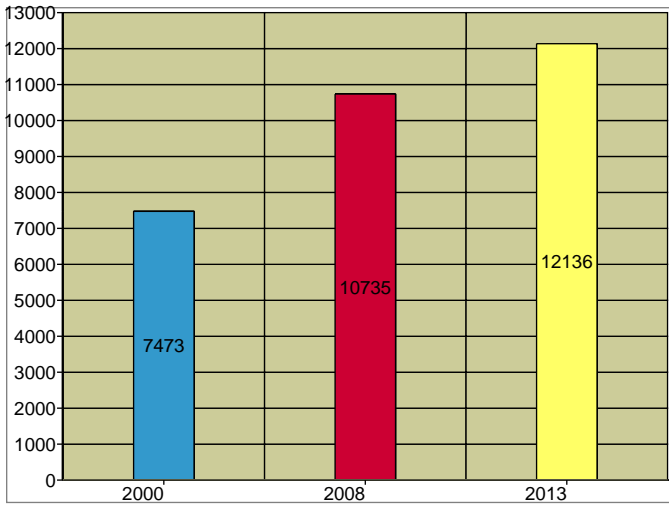
2008 Percent Hispanic Origin: 5.6%

Source: U.S. Bureau of the Census, 2000 Census of Population and Housing. ESRI forecasts for 2008 and 2013.

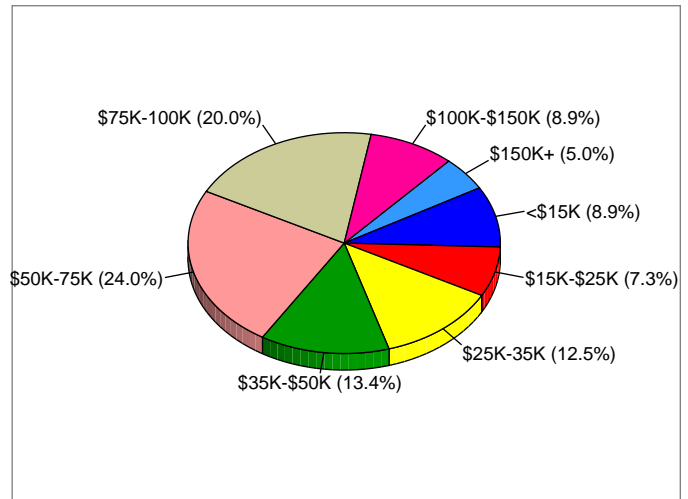
Latitude: 31.9964
Longitude: -81.2631
Radius: 5.0 miles

Site Type: Radius

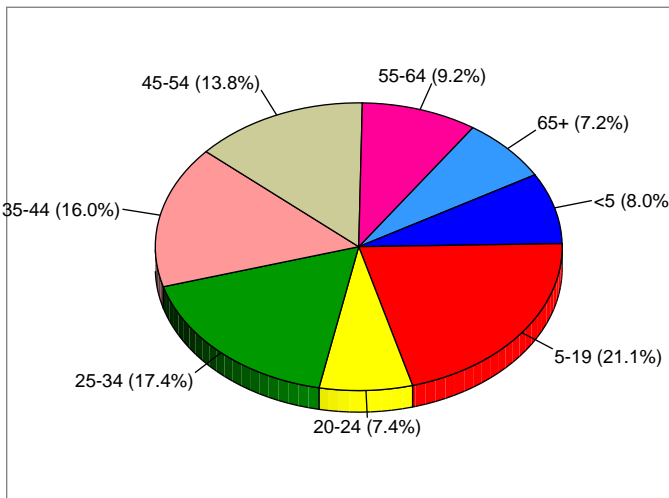
Households



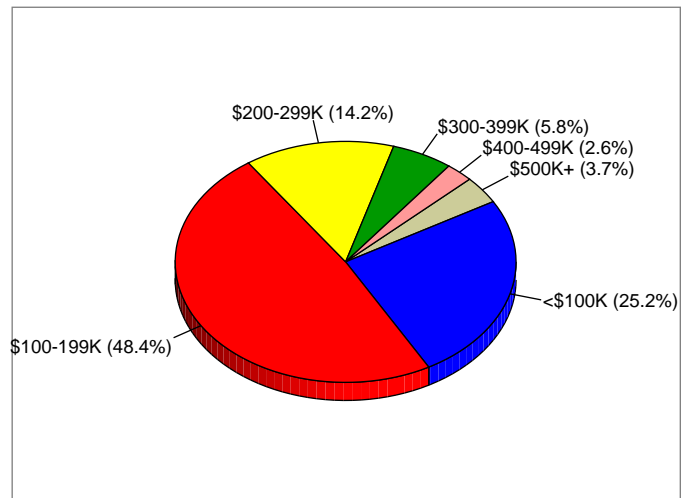
2008 Households by Income



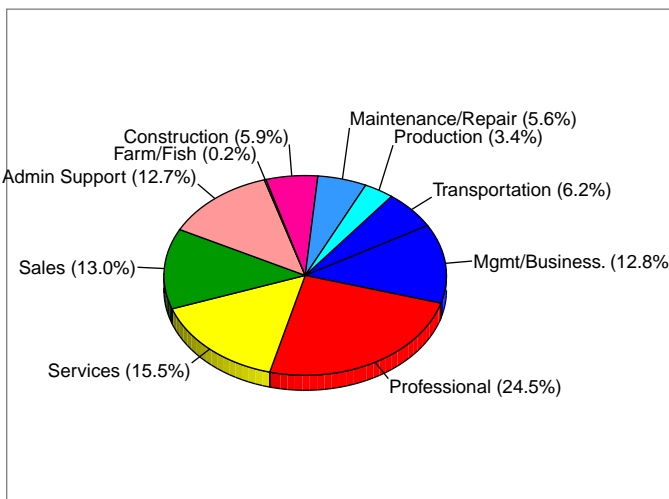
2008 Population by Age



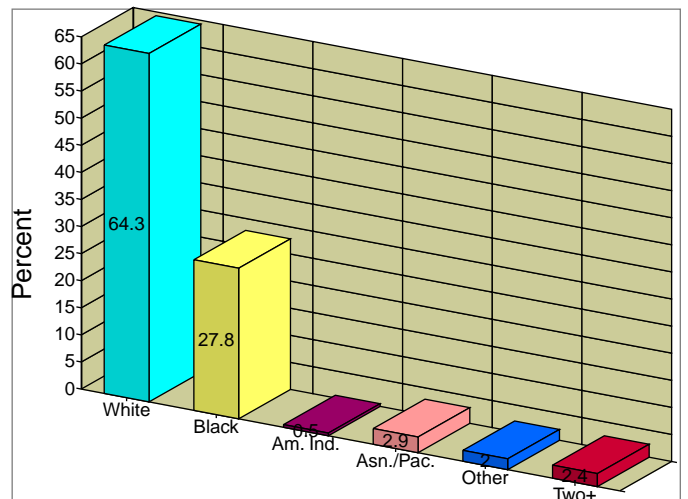
2008 Owner Occupied HUs by Value



2008 Employed 16+ by Occupation



2008 Population by Race



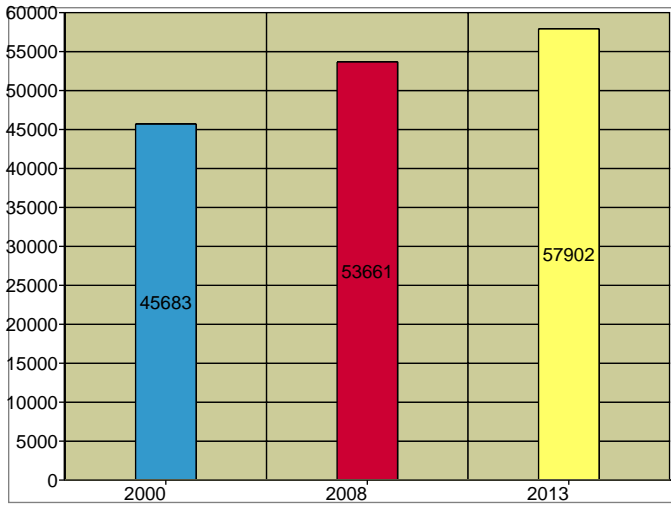
2008 Percent Hispanic Origin: 5.3%

Source: U.S. Bureau of the Census, 2000 Census of Population and Housing. ESRI forecasts for 2008 and 2013.

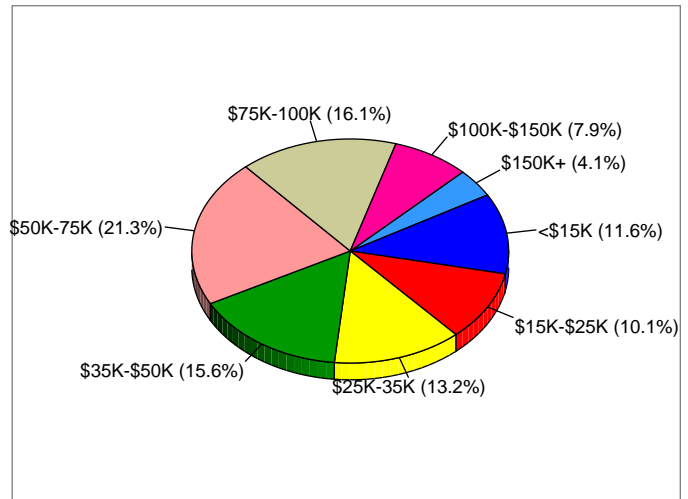
Latitude: 31.9964
Longitude: -81.2631
Radius: 10.0 miles

Site Type: Radius

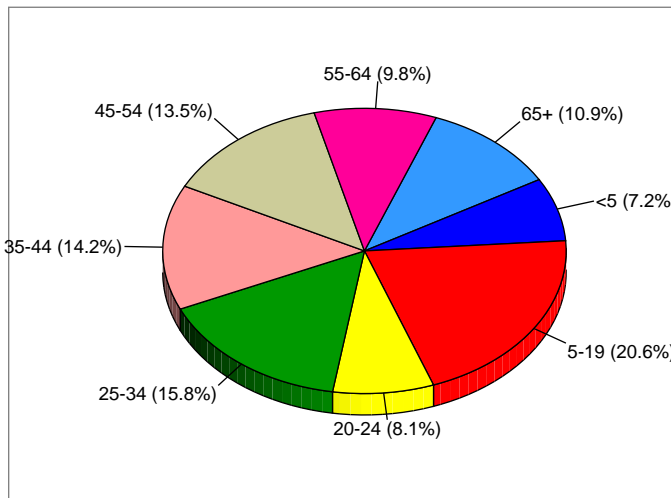
Households



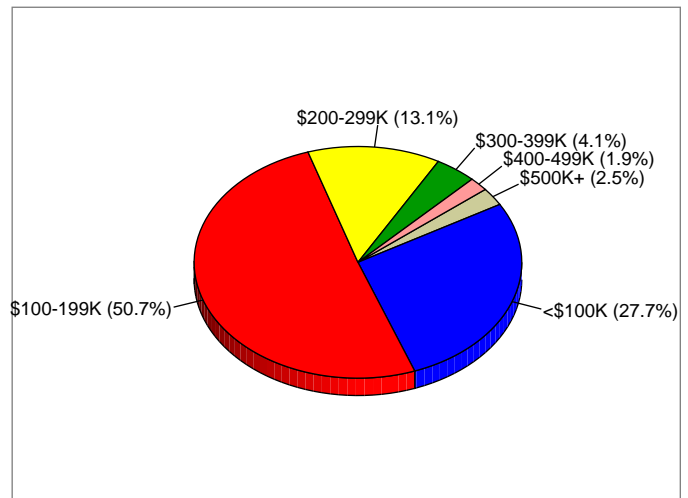
2008 Households by Income



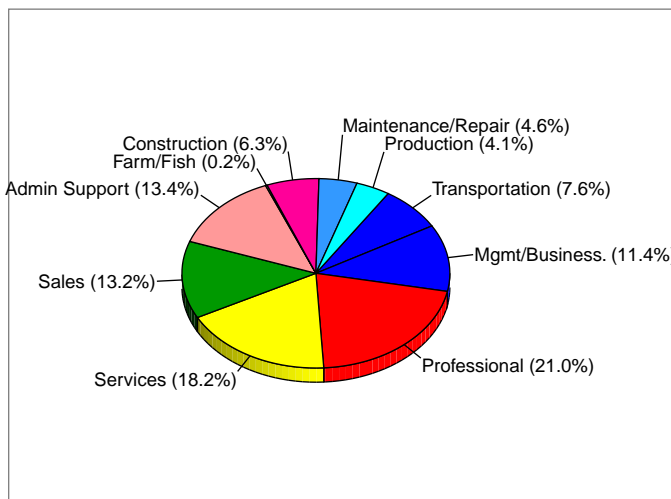
2008 Population by Age



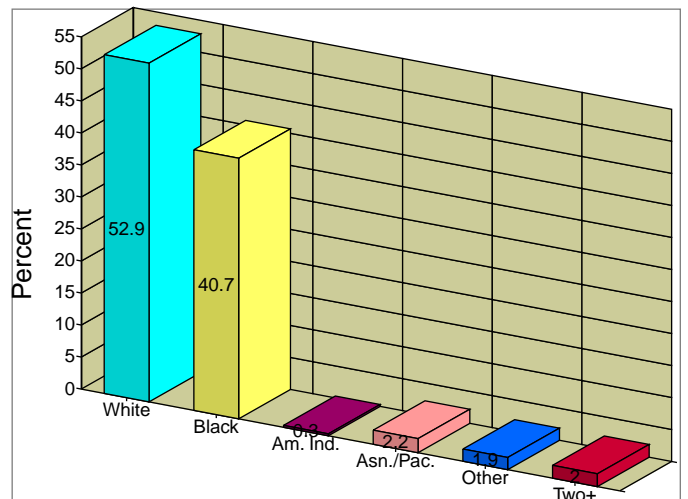
2008 Owner Occupied HUs by Value



2008 Employed 16+ by Occupation



2008 Population by Race



2008 Percent Hispanic Origin: 4.4%

Source: U.S. Bureau of the Census, 2000 Census of Population and Housing. ESRI forecasts for 2008 and 2013.